

Havering Cabinet Meeting on August 5 2020

Item to be approved for Havering Local Plan Main Modifications Public Consultation

**Site Layout Drawings (Supporting site layout material for
revised Policy 11 Gypsy and Traveller Accommodation)**

August 2020

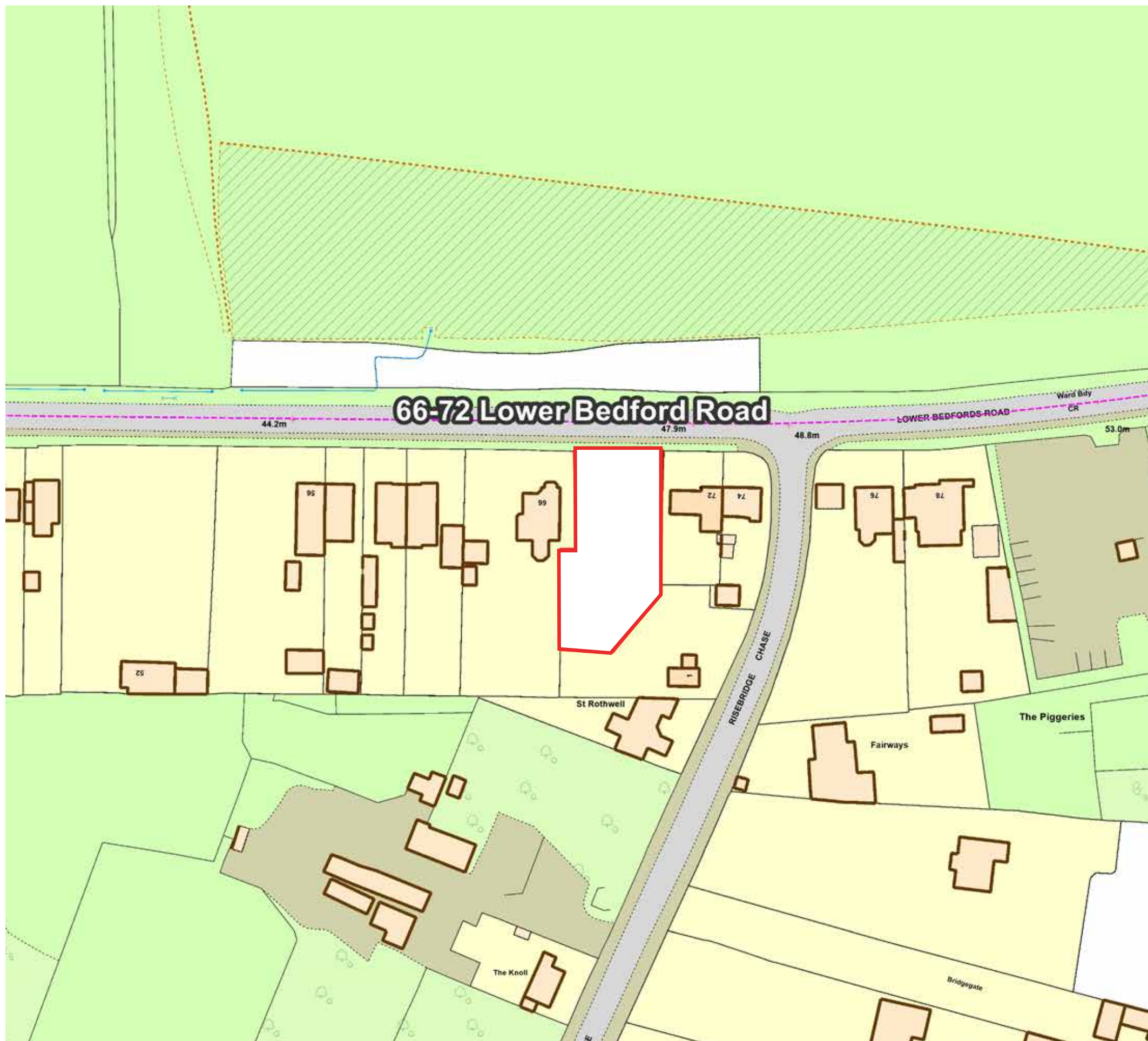


Examination into the Havering Local Plan 2016 - 2031

**Document for Public Consultation alongside the
Proposed Main Modifications**

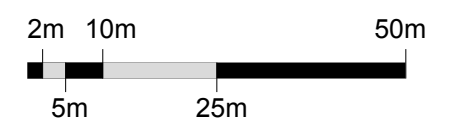
**Site Layout Drawings (Supporting site layout material for
revised Policy 11 Gypsy and Traveller Accommodation)**

August 2020



Key

- Site ownership
- ▨ Area allocated to meet 5 Year Need 2016-2021
- ▨ Area allocated to meet 6-15 Year Need 2021-2031
- Park 3.0 x 10.5m
Dotted line denotes 6m offset
- Mobile (s) 3.7 x 12.2m
Dotted line denotes 6m offset
- Touring 2.3 x 7.0m
Dotted line denotes 6m offset
- Day Room
- 6m roadway
- Existing structure
- Borough boundary



66-72 Lower Bedfords Road

These are indicative layouts only of the purpose of Local Plan evidence base and should not be used for planning application purposes.

1:1000 @ A3



Key

Site ownership

Area allocated to meet 5 Year Need 2016-2021

Area allocated to meet 6-15 Year Need 2021-2031

Park

3.0 x 10.5m

Dotted line denotes 6m offset

Mobile (s)

3.7 x 12.2m

Dotted line denotes 6m offset

Touring

2.3 x 7.0m

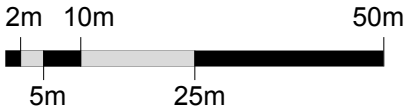
Dotted line denotes 6m offset

Day Room

6m roadway

Existing structure

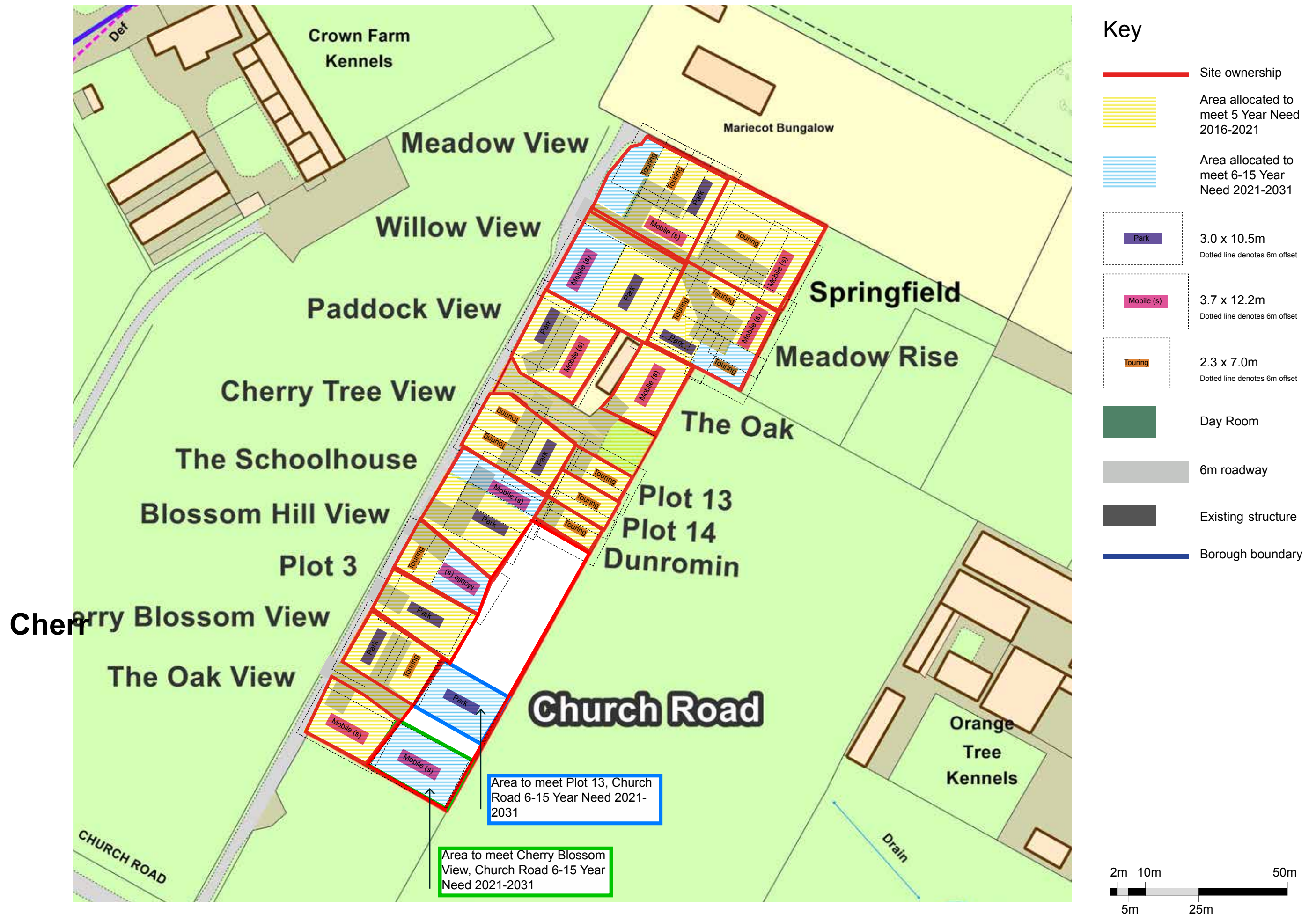
Borough boundary



Ashlea View, Tomkyns Lane

These are indicative layouts only of the purpose of Local Plan evidence base and should not be used for planning application purposes.

1:1000 @ A3



Church Road sites

These are indicative layouts only of the purpose of Local Plan evidence base and should not be used for planning application purposes.

1:1000 @ A3

Key

- Site ownership
- Area allocated to meet 5 Year Need 2016-2021
- Area allocated to meet 6-15 Year Need 2021-2031
- Park

 3.0 x 10.5m
Dotted line denotes 6m offset
- Mobile (s)

 3.7 x 12.2m
Dotted line denotes 6m offset
- Touring

 2.3 x 7.0m
Dotted line denotes 6m offset
- Day Room
- 6m roadway
- Existing structure
- Borough boundary



Crow Lane (r/o 21)

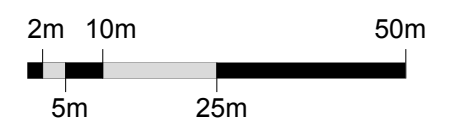
These are indicative layouts only of the purpose of Local Plan evidence base and should not be used for planning application purposes.

1:1000 @ A3



Key

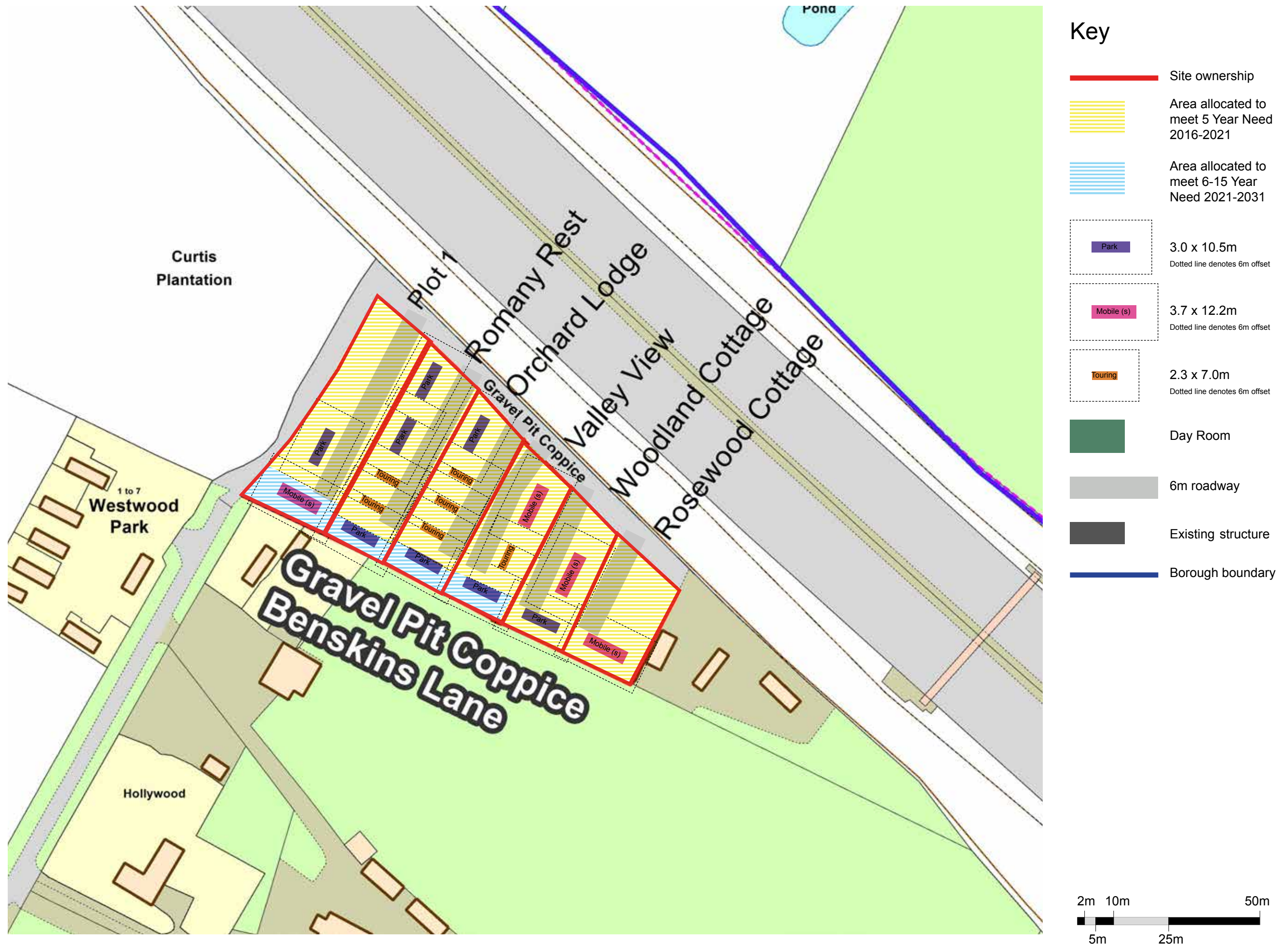
- Site ownership
- Area allocated to meet 5 Year Need 2016-2021
- Area allocated to meet 6-15 Year Need 2021-2031
- Park
3.0 x 10.5m
Dotted line denotes 6m offset
- Mobile (s)
3.7 x 12.2m
Dotted line denotes 6m offset
- Touring
2.3 x 7.0m
Dotted line denotes 6m offset
- Day Room
- 6m roadway
- Existing structure
- Borough boundary



Fairhills Rise, Hogbar Farm, Hogbar Farm East, Hogbar Farm West and Vinegar Hill, Lower Bedfords Road

These are indicative layouts only of the purpose of Local Plan evidence base and should not be used for planning application purposes.

1:1000 @ A3



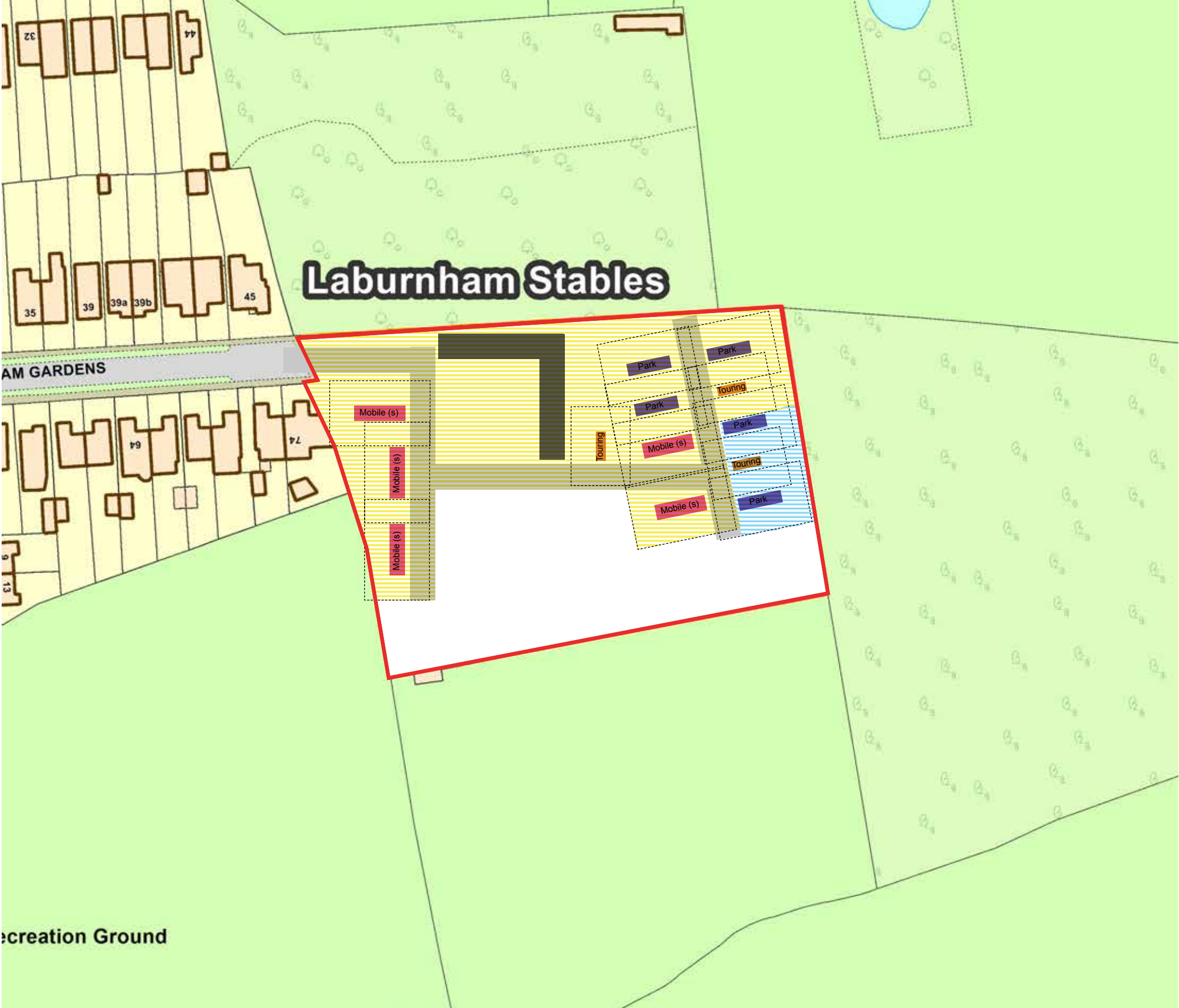
Gravel Pit Coppice sites, Benskins Lane

These are indicative layouts only of the purpose of Local Plan evidence base and should not be used for planning application purposes.



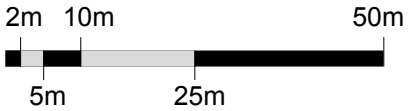
Haunted House Woods, 102 St John's Road

These are indicative layouts only of the purpose of Local Plan evidence base and should not be used for planning application purposes.



Key

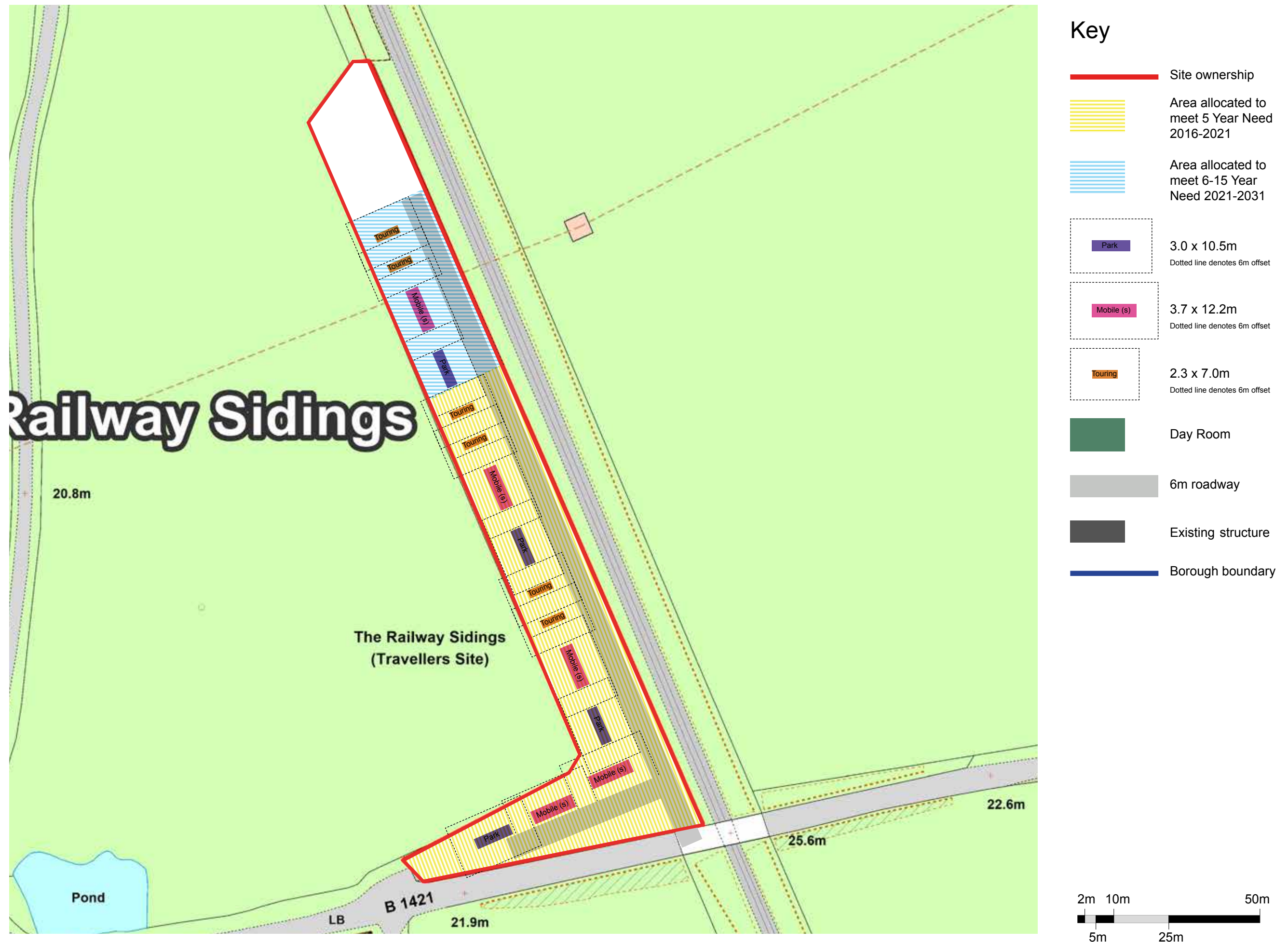
- Site ownership
- Area allocated to meet 5 Year Need 2016-2021
- Area allocated to meet 6-15 Year Need 2021-2031
- Park
3.0 x 10.5m
Dotted line denotes 6m offset
- Mobile (s)
3.7 x 12.2m
Dotted line denotes 6m offset
- Touring
2.3 x 7.0m
Dotted line denotes 6m offset
- Day Room
- 6m roadway
- Existing structure
- Borough boundary



Laburnum Stables

These are indicative layouts only of the purpose of Local Plan evidence base and should not be used for planning application purposes.

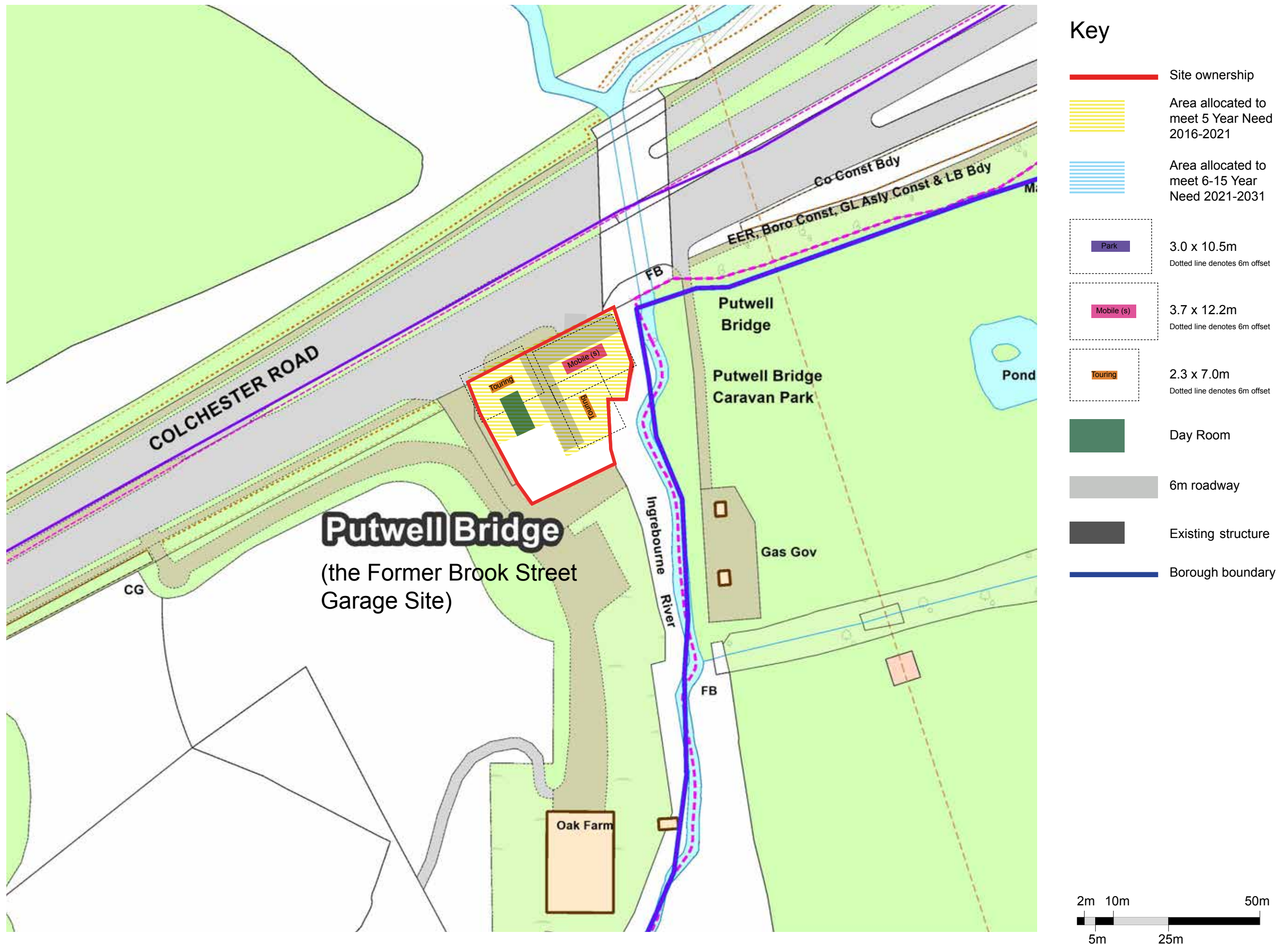
1:1000 @ A3



Railway Sidings, Ockendon Road

These are indicative layouts only of the purpose of Local Plan evidence base and should not be used for planning application purposes.

1:1000 @ A3



Putwell Bridge (the Former Brook Street Garage Site)

These are indicative layouts only of the purpose of Local Plan evidence base and should not be used for planning application purposes.

1:1000 @ A3



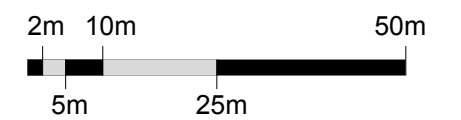
Key

- Site ownership
- Area allocated to meet 5 Year Need 2016-2021
- Area allocated to meet 6-15 Year Need 2021-2031
- Park

 3.0 x 10.5m
Dotted line denotes 6m offset
- Mobile (s)

 3.7 x 12.2m
Dotted line denotes 6m offset
- Touring

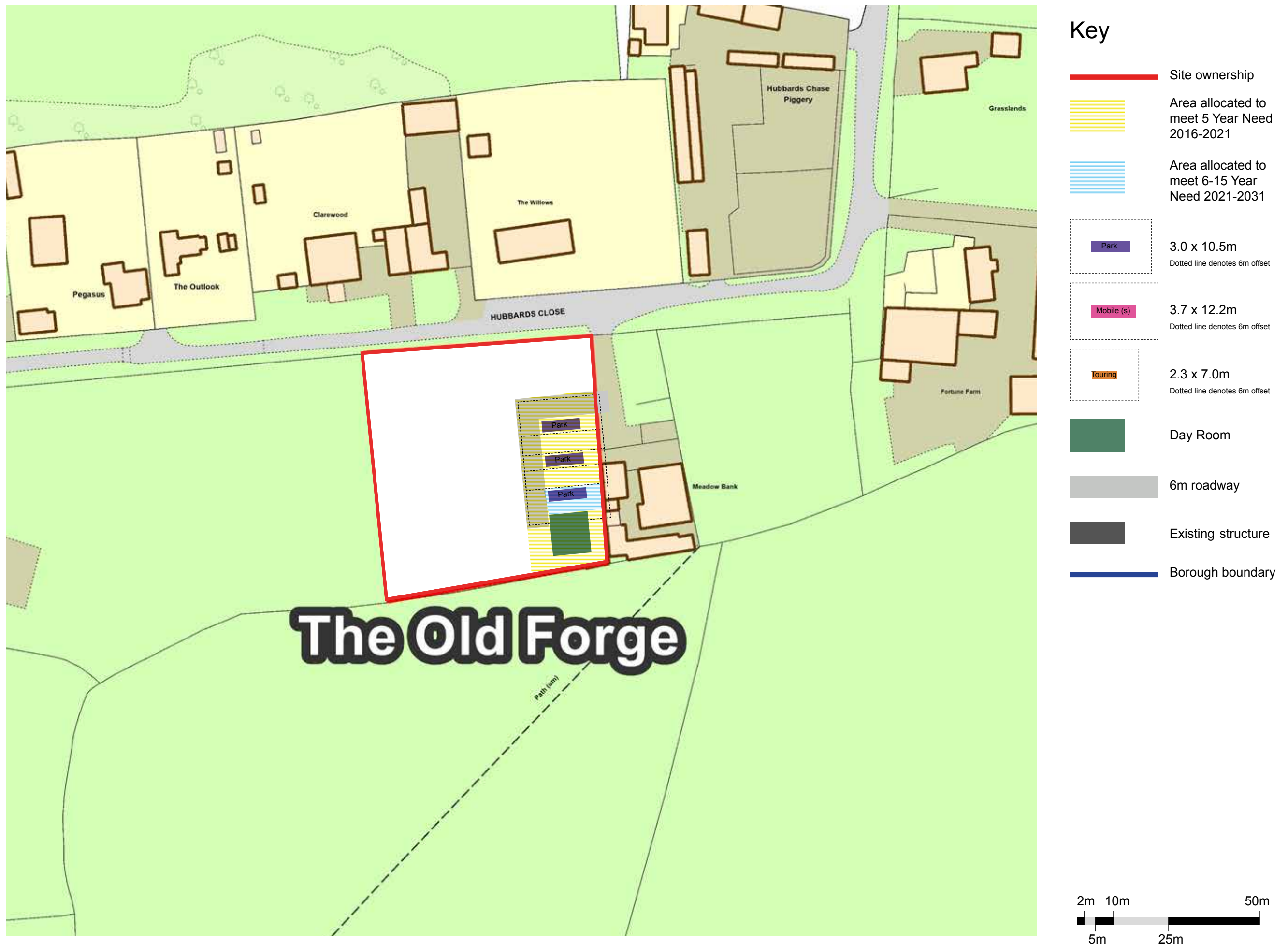
 2.3 x 7.0m
Dotted line denotes 6m offset
- Day Room
- 6m roadway
- Existing structure
- Borough boundary



The Grove, The Track, Prospect Road

These are indicative layouts only of the purpose of Local Plan evidence base and should not be used for planning application purposes.

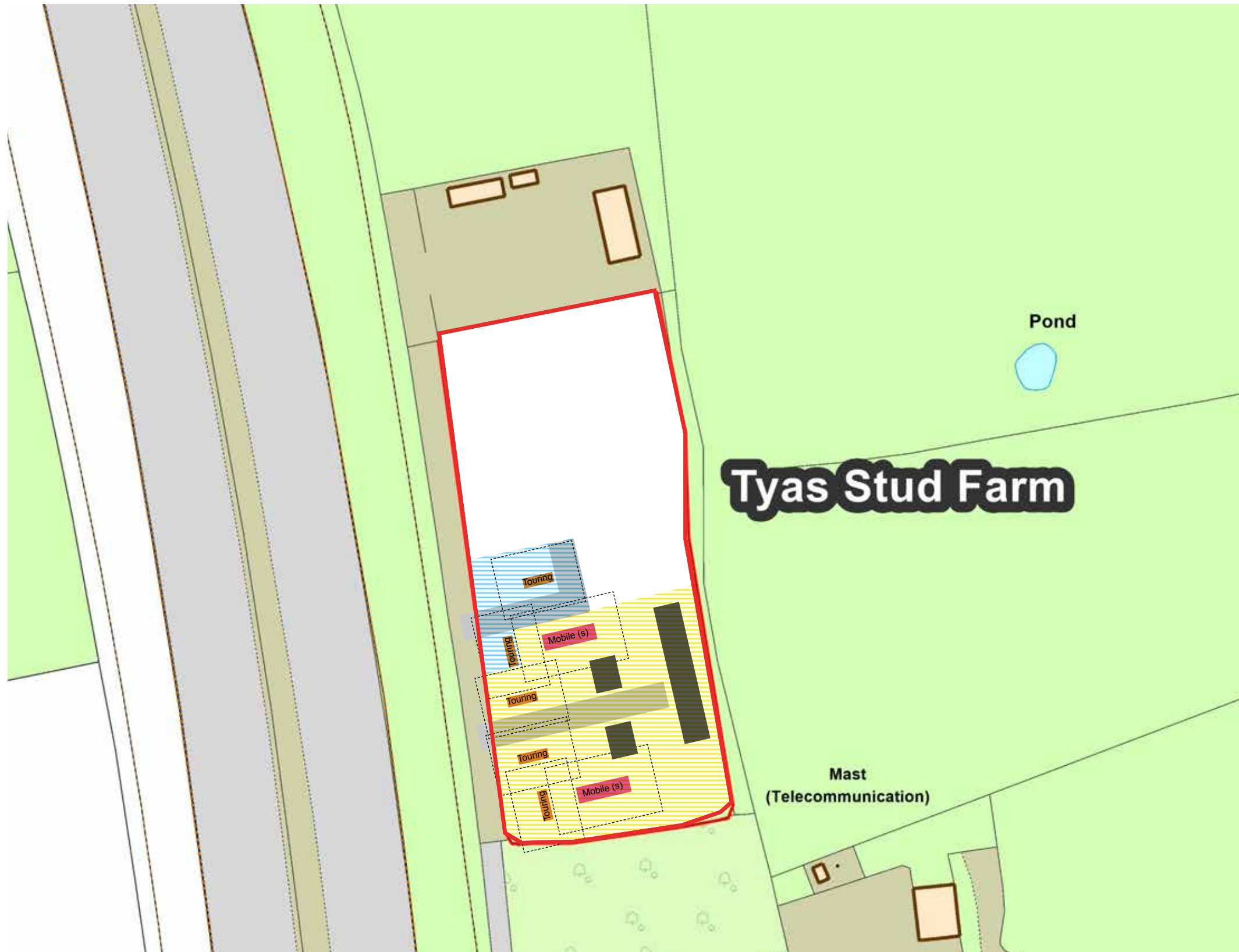
1:1000 @ A3



The Old Forge, Hubbards Close

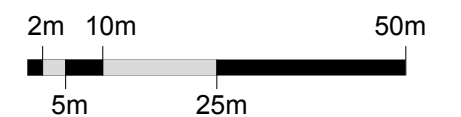
These are indicative layouts only of the purpose of Local Plan evidence base and should not be used for planning application purposes.

1:1000 @ A3



Key

- Site ownership
- Area allocated to meet 5 Year Need 2016-2021
- Area allocated to meet 6-15 Year Need 2021-2031
- Park 3.0 x 10.5m
Dotted line denotes 6m offset
- Mobile (s) 3.7 x 12.2m
Dotted line denotes 6m offset
- Touring 2.3 x 7.0m
Dotted line denotes 6m offset
- Day Room
- 6m roadway
- Existing structure
- Borough boundary



Tyas Stud Farm

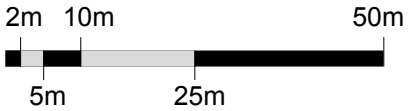
These are indicative layouts only of the purpose of Local Plan evidence base and should not be used for planning application purposes.

1:1000 @ A3



Key

- Site ownership
- Area allocated to meet 5 Year Need 2016-2021
- Area allocated to meet 6-15 Year Need 2021-2031
- Park 3.0 x 10.5m
Dotted line denotes 6m offset
- Mobile (s) 3.7 x 12.2m
Dotted line denotes 6m offset
- Touring 2.3 x 7.0m
Dotted line denotes 6m offset
- Day Room
- 6m roadway
- Existing structure
- Borough boundary



Willow Tree Lodge, Brookmans Park Drive

These are indicative layouts only of the purpose of Local Plan evidence base and should not be used for planning application purposes.

1:1000 @ A3

Gypsy & Traveller Site Allocations

Site Layouts