

# **Havering Cabinet Meeting on August 5 2020**

## **Item to be approved for Havering Local Plan Main Modifications Public Consultation**

### **Schedule of Changes to the Proposals Map**

**August 2020**



## **Examination into the Havering Local Plan 2016 - 2031**

**Document for Public Consultation alongside the  
Proposed Main Modifications**

**Proposals Map Changes Booklet Addendum  
December 2019**

**August 2020**

# **Havering Local Plan 2016-2031**

## **Proposals Map Changes Booklet**

### **Addendum December 2019**

**This document replaces the following submission documents:**

- 1. Proposals Map Changes Booklet – Addendum March 2019**
- 2. Proposals Map Changes Booklet – Addendum September 2019**

*Cleaner, Safer, Prouder Together*

## **1. Introduction**

This document will serve as an Addendum to the Proposals Map Changes Booklet – July 2017 and Addendum - March 2018, which accompanied the Havering Local Plan (2016-2031) submission and would not alter the fundamental direction and approach of the Havering Local Plan.

The reason for the subsequent document is a direct response to representations made on the Proposed Submission Version Local Plan and supporting evidence base in respect of Gypsy and Traveller Accommodation within the Borough, as a result of the Examination in Public (EiP) in October 2018 and 2019 and the second phase of consultation (legally referred to as Regulation 19 consultation).

As a result of the consultation, certain additional information emerged given rise to the need to modify the draft Local Plan (2016-2031), in respect of Policy 11 - Gypsy and Traveller Accommodation. This involved necessary amendments to the Proposals Map to ensure that it is accurately reflected in the Local Plan.

These modifications of the Local Plan supersede proposals outlined in previous Addendums since submission and will serve as an Addendum to the Proposals Map Changes Booklet, dated July 2017 and Addendum , dated March 2018.

The document supersedes addendum versions dated March 2019 and September 2019

The sites presented in this document have been marked as either additions or amendment to signify the updates that have been made since the Local Plan was submitted in March 2018.

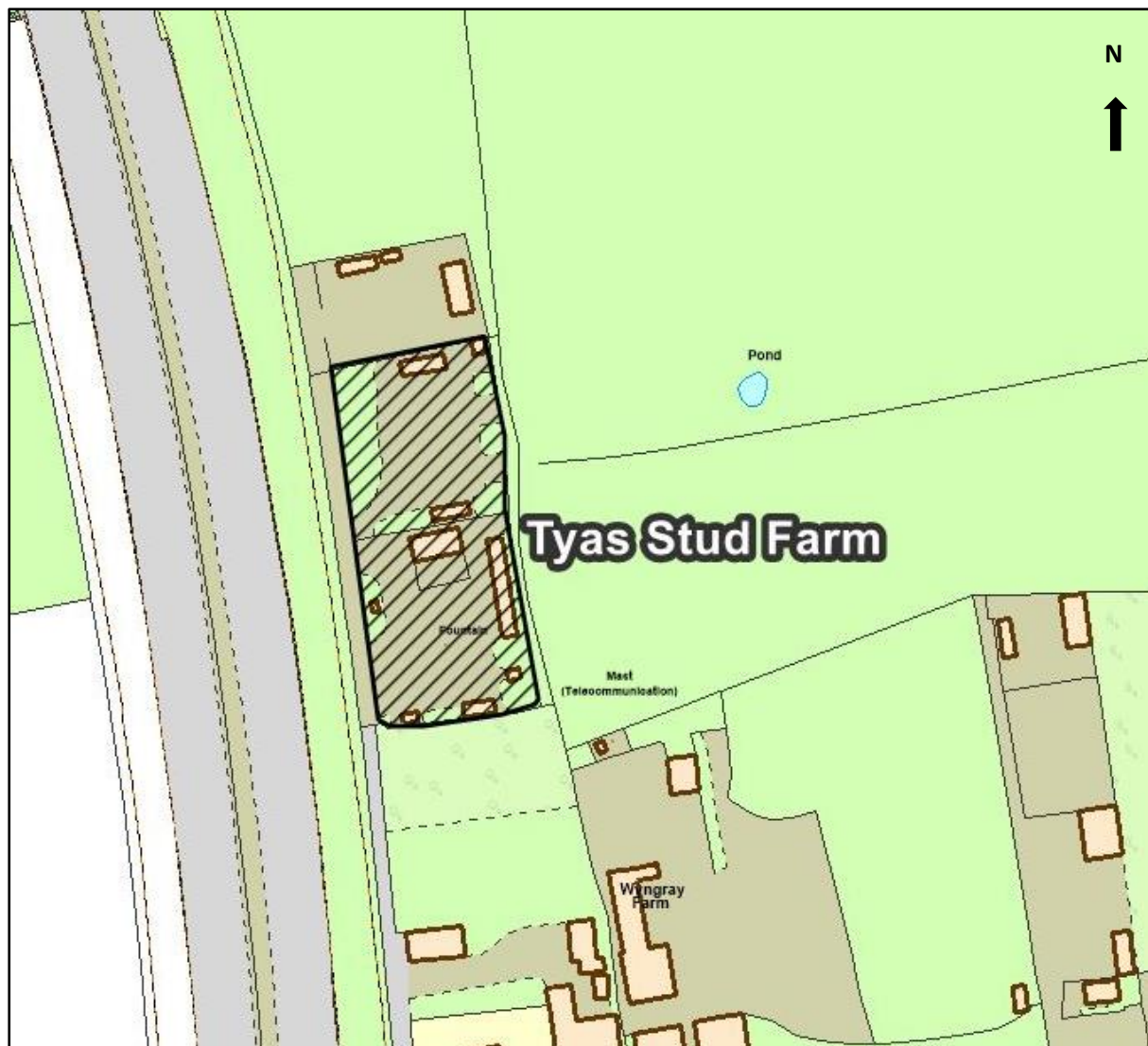
## 2. Summary of Amendments

In accordance with the statutory requirements of the NPPF, amendments listed in the table below include additions and revision of boundaries:

	<b>Site allocation</b>	<b>Amendment Type</b>	<b>Map Reference</b>	<b>Addition/Amendment</b>
1	Ashlea View, Tomkyns Lane	Revised boundary	Map 10	Amendment
2	Crow Lane (r/o 21)	Additional site	Map 81	Addition
3	Haunted House Woods, 102 St Johns Road	Additional site	Map 83	Addition
4	Hogbar Farm East, Lower Bedfords Road	Revised boundary	Map 7	Amendment
5	Hogbar Farm	Additional site	Map 85	Addition
6	Laburnham Stables, Laburnham Gardens	Additional site	Map 78	Addition
7	The Railway Sidings, Ockendon Road	Additional site	Map 79	Addition
8	Putwell Bridge (The Former Brook Street Garage Site)	Revised boundary	Map 12	Amendment
9	The Grove, The Track, Prospect Road	Additional site	Map 82	Addition
10	The Old Forge, Hubbards Close	Additional site	Map 80	Addition
11	Tyas Stud Farm	Revised boundary	Map 4	Amendment
12	Willow Tree Lodge, Brookmans Park Drive	Revised boundary	Map 76	Amendment
13	Fairoaks, St Mary's Lane	Additional site	Map 84	Addition

### 3. Mapping Changes and Additions

#### 3.1 Gypsy and Traveller Site at TyasStud Farm (amended)



**Havering**  
LONDON BOROUGH

London Borough of Havering,  
Town Hall, Main Road, Romford, RM1 3DB,  
Tel: 01708 434343

©Crown copyright and database rights 2017.  
Ordnance Survey 100024327.

#### Key- Map 4

Tyas Stud Farm - Gypsy and Traveller Site



### 3.2 Gypsy and Traveller Site at Hogbar Farm East (amended)



**Havering**  
LONDON BOROUGH

London Borough of Havering,  
Town Hall, Main Road, Romford, RM1 3DB,  
Tel: 01708 434343

©Crown copyright and database rights 2017.  
Ordnance Survey 100024327.

Key- Map 7

Hogbar Farm East - Gypsy and Traveller Site





### 3.3 Gypsy and Traveller Site at Ashlea View, Tomkyns Lane (amended)




**Havering**  
LONDON BOROUGH

London Borough of Havering,  
Town Hall, Main Road, Romford, RM1 3DB,  
Tel: 01708 434343

©Crown copyright and database rights 2017.  
Ordnance Survey 100024327.

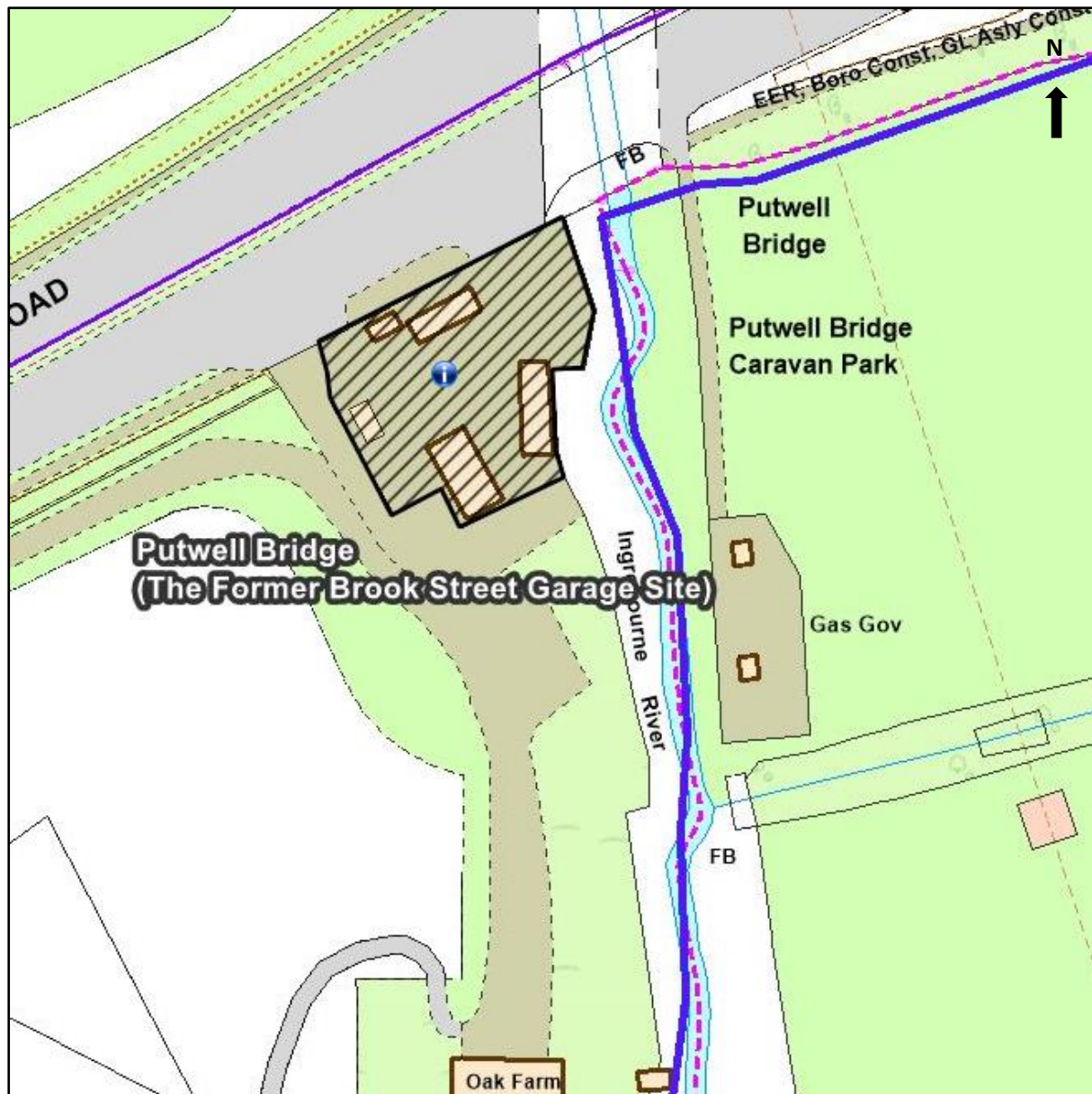
#### Key- Map 10

Ashlea View, Tomkyns Lane - Gypsy and Traveller Site





### 3.4 Gypsy and Traveller Site at Putwell Bridge (amended)




London Borough of Havering,  
Town Hall, Main Road, Romford, RM1 3DB,  
Tel: 01708 434343

©Crown copyright and database rights 2017.  
Ordnance Survey 100024327.

Key- Map 12



Putwell Bridge (The Former Brook Street Garage Site) - Gypsy and Traveller Site

Borough Boundary



### 3.5 Gypsy and Traveller Site at Willow Tree Lodge (amended)



 <b>Havering</b> <small>LONDON BOROUGH</small>	London Borough of Havering, Town Hall, Main Road, Romford, RM1 3DB Tel: 01708 434343	© Crown Copyright and database rights 2017. Ordnance Survey 100024327
<b>Key – Map 76</b>		
Willow Tree Lodge, Brookmans Park Drive - Gypsy and Traveller Site		

### 3.6 Gypsy and Traveller Site at Laburnham Stables, Upminster (additional)



**Havering**  
LONDON BOROUGH

London Borough of Havering,  
Town Hall, Main Road, Romford, RM1 3DB  
Tel: 01708 434343

© Crown Copyright and database rights 2017.  
Ordnance Survey 100024327

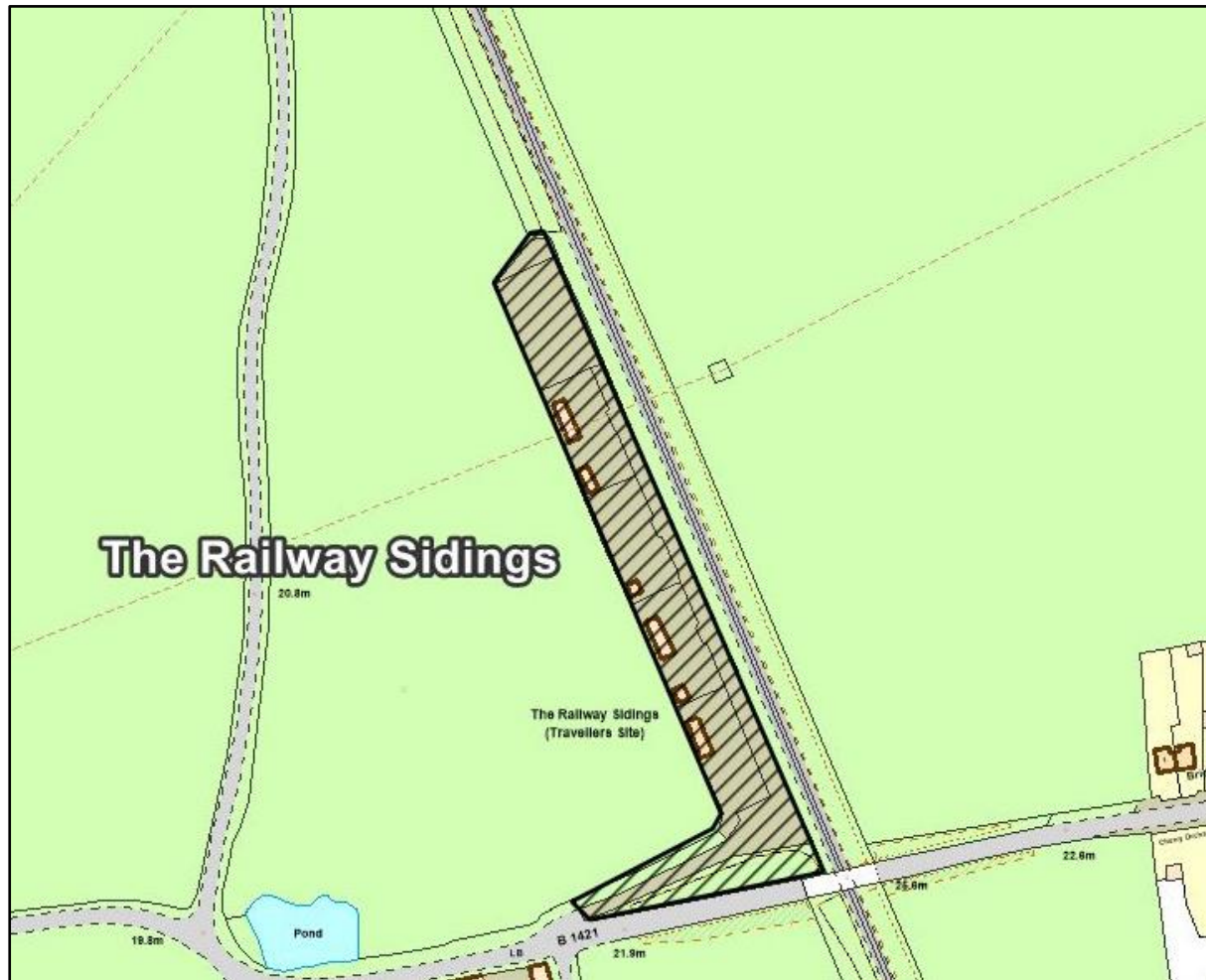
#### Key – Map 78

Laburnham Stables - Gypsy and Traveller Site





### 3.7 Gypsy and Traveller Site at The Railway Sidings, Upminster (additional)



London Borough of Havering,  
Town Hall, Main Road, Romford, RM1 3DB  
Tel: 01708 434343

© Crown Copyright and database rights 2017.  
Ordnance Survey 100024327

#### Key – Map 79

The Railway Sidings Stables - Gypsy and Traveller Site



### 3.8 Gypsy and Traveller Site at The Old Forge (additional)



**Havering**  
LONDON BOROUGH

London Borough of Havering,  
Town Hall, Main Road, Romford, RM1 3DB  
Tel: 01708 434343

© Crown Copyright and database rights 2017.  
Ordnance Survey 100024327

#### Key – Map 80


The Old Forge, Hubbard's Close - Gypsy and Traveller Site



### 3.9 Gypsy and Traveller Site at Crow Lane (r/o no.21) (additional)



 <b>Havering</b> <small>LONDON BOROUGH</small>	London Borough of Havering, Town Hall, Main Road, Romford, RM1 3DB Tel: 01708 434343	Copyright and database rights 2017. Ordnance Survey 100024327
--	--	--

Key – Map 81	
Crow Lane (r/o no.21) - Gypsy and Traveller Site	



### 3.10 Gypsy and Traveller site at The Grove, Prospect Road (additional)



**Havering**  
LONDON BOROUGH

London Borough of Havering,  
Town Hall, Main Road, Romford,  
RM1 3DB

© Crown Copyright and database rights 2017.  
Ordnance Survey 100024327


#### Key – Map 82


The Grove - Gypsy and Traveller Site



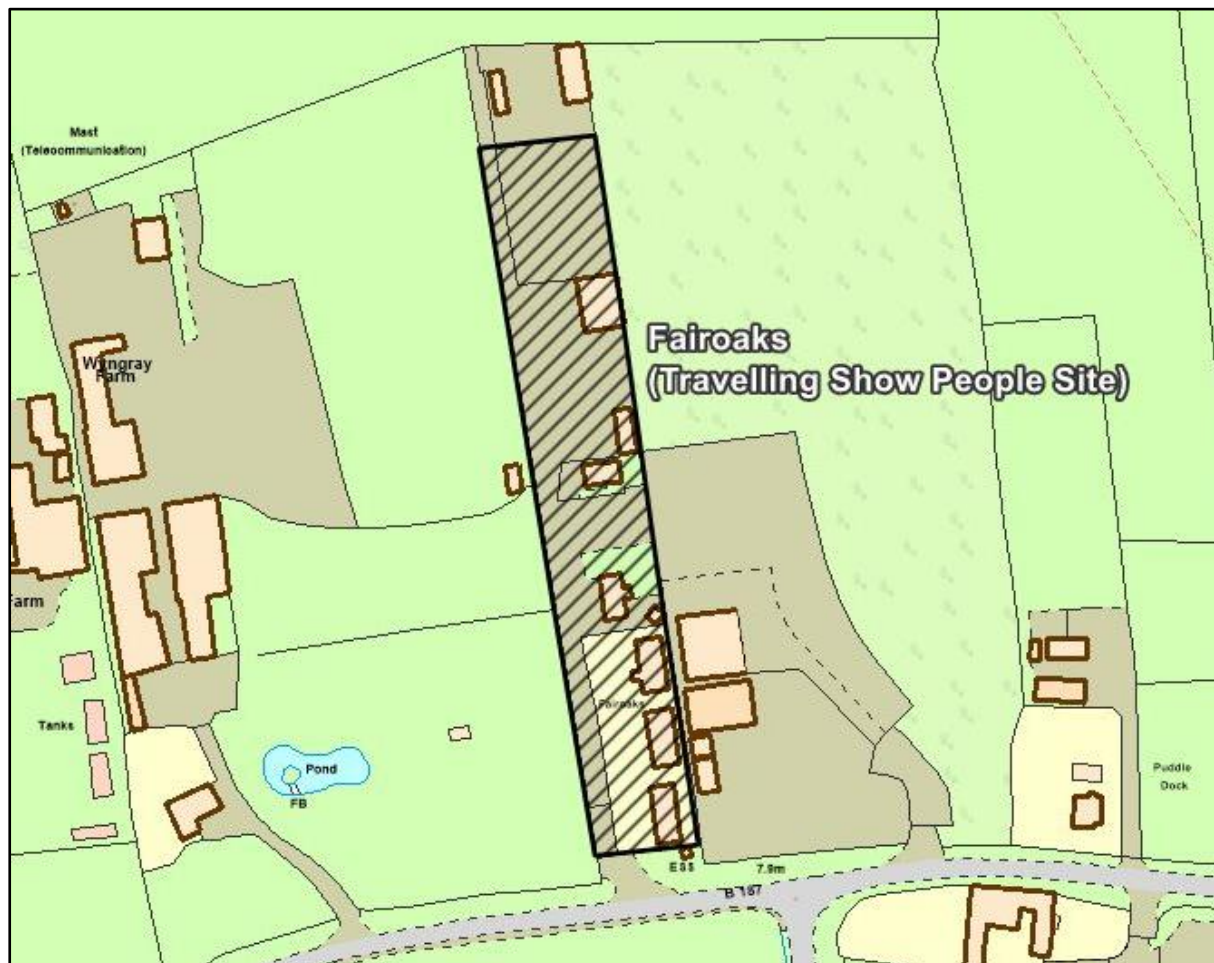
### 3.11 Gypsy and Traveller Site Haunted House Woods, 102 St John's Road (additional)





 <b>Havering</b> LONDON BOROUGH	London Borough of Havering, Town Hall, Main Road, Romford, RM1 3DB	<b>Copyright and database rights 2017.          Ordnance Survey 100024327</b>
---	--	---

Key – Map 83	
<b>Haunted House Woods, St John's Road - Gypsy and Traveller Site</b>	

### 3.12 Gypsy and Traveller Site at Fair Oaks, St Mary's Lane, Upminster (additional)




 <b>Havering</b> LONDON BOROUGH	London Borough of Havering, Town Hall, Main Road, Romford, RM1 3DB	<b>Copyright and database rights 2017. Ordnance Survey 100024327</b>
---	--	--

Key – Map 84	
Fairoaks, St Mary's Lane – Travelling Show People Site	



### 3.13 Gypsy and Traveller site at Hogbar Farm (additional)



 <b>Havering</b> LONDON BOROUGH	London Borough of Havering, Town Hall, Main Road, Romford, RM1 3DB	<b>Copyright and database rights 2017.</b> <b>Ordnance Survey 100024327</b>
---	--	--

Key – Map 85	
Hogbar Farm – Gypsy and Traveller Site	